

NOTICE!!

These documents have been scanned!

Do not place un-scanned documents beneath this notice!

Do not remove this notice from this file!

GPO Jacket No. 560-102
Print Order 61540
Rise Business Services, LLC
Job=AZ15 5/13/2019



Box Number= AZ15044



Claim Begin-End: AMC418035-AMC418035

1 Initial Receipt



AZ15044-14

AMC417667-AMC418586

United States Department of the Interior
 Bureau of Land Management
 LANDS/RECREATION & PLANNING
 ONE N CENTRAL AVE
 PHOENIX, AZ 85004 -2203
 Phone: 602-417-9200

Receipt

No: 2683720

Transaction #: 2765222	
Date of Transaction: 11/02/2012	
CUSTOMER:	
PAT MCMAHAN 3530 E EL PASO DR COTTONWOOD, AZ 86326-5717 US	

LINE #	QTY	DESCRIPTION	REMARKS	UNIT PRICE	TOTAL
1	1.00	LOCATABLE MINERALS / MINING CLAIMS-NOT NEW-UNADJUD, ONE AUTH NO. ONLY / MINING CLAIM MONEY RECEIVED CASES: AMC418035/\$10.00	TRF (1)	- n/a -	10.00
TOTAL:					\$10.00

PAYMENT INFORMATION					
1	AMOUNT:	10.00	POSTMARKED:	N/A	
	TYPE:	CASH	RECEIVED:	11/02/2012	
	NAME:	MCMAHAN, PAT 3530 E EL PASO DR COTTONWOOD AZ 86326-5717 US			

REMARKS

This receipt was generated by the automated BLM Collections and Billing System and is a paper representation of a portion of the official electronic record contained therein.

United States Department of the Interior
 Bureau of Land Management
 LANDS/RECREATION & PLANNING
 ONE N CENTRAL AVE
 PHOENIX, AZ 85004 -2203
 Phone: 602-417-9200

Receipt

No: 2673138

Transaction #: 2754386		ENTERED INTO COMPUTER
Date of Transaction: 10/15/2012		
CUSTOMER:		
KENNETH ALLGIER 858 N 95TH AVE MESA, AZ 85207 US	OCT 23 2012 PB	

LINE #	QTY	DESCRIPTION	REMARKS	UNIT PRICE	TOTAL
1	1.00	LOCATABLE MINERALS / MINING CLAIMS- NEW, UNADJUD, ONE OR MORE AUTH NOS / NEW MINING CLAIM LOCATION FEE \$34 CASES: AMC418035/\$34.00		- n/a -	34.00
2	1.00	LOCATABLE MINERALS / MINING CLAIMS- NEW, UNADJUD, ONE OR MORE AUTH NOS / NEW MINING CLAIM MAINT FEE \$140 CASES: AMC418035/\$140.00		- n/a -	140.00
3	1.00	LOCATABLE MINERALS / MINING CLAIMS- NEW, UNADJUD, ONE OR MORE AUTH NOS / NEW MINING CLAIM PROCESSING FEE \$15 CASES: AMC418035/\$15.00		- n/a -	15.00
TOTAL:					\$189.00

PAYMENT INFORMATION			
1	AMOUNT:	189.00	POSTMARKED: N/A
	TYPE:	CASH	RECEIVED: 10/15/2012
	NAME:	ALLGIER, KENNETH 858 N 95TH AVE MESA AZ 85207 US	

REMARKS

This receipt was generated by the automated BLM Collections and Billing System and is a paper representation of a portion of the official electronic record contained therein.

NOTICE!!

These documents have been scanned!

Do not place un-scanned documents beneath this notice!

Do not remove this notice from this file!

GPO Jacket No. 560-102
Print Order 61540
Rise Business Services, LLC
Job=AZ15 5/13/2019



Box Number= AZ15044



Claim Begin-End: AMC418035-AMC418035

2 Correspondence



AZ15044-14

AMC417667-AMC418586

**NO
DOCUMENTS
FOUND**

NO DOCUMENTS FOUND
NO DOCUMENTS FOUND

NOTICE!!

These documents have been scanned!

Do not place un-scanned documents beneath this notice!

Do not remove this notice from this file!

GPO Jacket No. 560-102
Print Order 61540
Rise Business Services, LLC
Job=AZ15 5/13/2019



Box Number= AZ15044



Claim Begin-End: AMC418035-AMC418035

3 Transfers



AZ15044-14

AMC417667-AMC418586



AMC 418035

Recording requested by: PAT MCMAHAN

Space above reserved for use by Recorder's Office

When recorded, mail to:

Document prepared by:

Name: PAT MCMAHAN

Name PAT MCMAHAN

Address: 3550 E. EL PASO DR.

Address 3550 E. EL PASO DR.

City/State/Zip: COTTONWOOD, AZ

City/State/Zip COTTONWOOD, AZ 86326

Property Tax Parcel/Account Number: 86326
MINING CLAIMS # AMC 418035

Quitclaim Deed

This Quitclaim Deed is made on OCTOBER 22, 2012, between
KENNETH D. VILGIER, Grantor, of 858 N 95TH PLACE
_____, City of WESLA, State of ARIZONA,
and _____, Grantee, of PAT MCMAHAN
3550 E. EL PASO DR., City of COTTONWOOD, State of ARIZONA.

For valuable consideration, the Grantor hereby quitclaims and transfers all right, title, and interest held by the Grantor in the following described real estate and improvements to the Grantee, and his or her heirs and assigns, to have and hold forever, located at SECTION 21 T 45 R 30E
_____, City of CLIFTON, State of ARIZONA.

GILA SALT RIVER BASE & MERIDIAN

EXEMPT A 6

RECEIVED
BLM AZ STATE OFFICE
NOV - 2 A 10: 18
TENIX, ARIZONA

Subject to all easements, rights of way, protective covenants, and mineral reservations of record, if any. Taxes for the tax year of * _____ shall be prorated between the Grantor and Grantee as of the date of recording of this deed.

* TAXES NOT APPLICABLE

ENTERED IN COMPUTER

RE 2.27.13

1/50

RECEIVED
BLM AZ STATE OFFICE
2012 NOV - 2 A 10: 18
PHOENIX, ARIZONA

Dated: 10/22/12

Kenn Allgier
Signature of Grantor

Kenneth Allgier
Name of Grantor

Kathy L Glackin
Signature of Witness #1

Kathy L. Glackin
Printed Name of Witness #1


Rachel Richardson
Signature of Witness #2

Rachel Richardson
Printed Name of Witness #2

State of Arizona County of Pinal

On October 22nd, 2012, the Grantor, Kenneth D. Allgier, personally came before me and, being duly sworn, did state and prove that he/she is the person described in the above document and that he/she signed the above document in my presence.

Mathew De Rossi
Notary Signature



Notary Public,

In and for the County of Pinal State of Arizona

My commission expires: 9/4/16 Seal

Send all tax statements to Grantee.

NOTICE!!

These documents have been scanned!

Do not place un-scanned documents beneath this notice!

Do not remove this notice from this file!

GPO Jacket No. 560-102
Print Order 61540
Rise Business Services, LLC
Job=AZ15 5/13/2019



Box Number= AZ15044



Claim Begin-End: AMC418035-AMC418035

4 Miscellaneous



AZ15044-14

AMC417667-AMC418586

**NO
DOCUMENTS
FOUND**

NO DOCUMENTS FOUND
NO DOCUMENTS FOUND

NOTICE!!

These documents have been scanned!

Do not place un-scanned documents beneath this notice!

Do not remove this notice from this file!

GPO Jacket No. 560-102
Print Order 61540
Rise Business Services, LLC
Job=AZ15 5/13/2019



Box Number= AZ15044



Claim Begin-End: AMC418035-AMC418035

5 Annual Filings



AZ15044-14

AMC417667-AMC418586

418035

504
MCC

Form 3830-2
(October 2013)

UNITED STATES
DEPARTMENT OF THE INTERIOR
BUREAU OF LAND MANAGEMENT
MAINTENANCE FEE WAIVER CERTIFICATION

FORM APPROVED
OMB NO. 1004-0114
Expires: October 31, 2016

SEE INSTRUCTIONS ON PAGE 2

1. This small miner waiver is filed for the assessment year beginning on September 1, 2019 and ending on September 1, 2020.
2. The undersigned and all related parties owned ten or fewer mining claims, mill, or tunnel sites located and maintained on Federal lands in the United States of America on September 1, 2019.
3. The undersigned have performed the assessment work required by law for each mining claim listed prior to filing this waiver and understand that by filing this form, the undersigned must file an affidavit of assessment work with the Bureau of Land Management (BLM) by the December 30th following the filing of this waiver.
4. The undersigned understand that if the assessment work obligation has not yet come due under 30 U.S.C. 28 (for those claims in their first assessment year only), a notice of intent to hold reciting this condition must be recorded by the December 30th following the filing of this waiver.
5. The undersigned understand that mill and tunnel sites may also be listed on this waiver and be waived from payment of the maintenance fee, and that a notice of intent to hold for these sites is required to be filed with the BLM by the December 30th following the filing of this waiver.
6. The undersigned understand and acknowledge that pursuant to 43 U.S.C. 1212 and 18 U.S.C. 1001, the filing or recording of a false, fictitious, or fraudulent document with the BLM may result in a fine of up to \$250,000, a prison term not to exceed five years, or both.
7. The mining claims, mill or tunnel sites for which this waiver from payment of the maintenance fees is requested are:

CLAIM OR SITE NAME	BLM RECORDATION SERIAL NUMBER
1. Boulder ✓	AMC 418035
2.	
3.	
4.	
5.	
6.	
7.	
8.	
9.	
10.	

RECEIVED
BLM AZ STATE OFFICE
2019 AUG 26 P 3:29
PHOENIX, ARIZONA

The owner(s) (claimants) of the above mining claims and sites are:

Pat McMahan

(Owner's Name - Please Print)

(Owner's Signature)

3550 E. El Paso Drive

(Owner's Mailing Address)

Cottonwood

(City)

AZ

(State)

86326

(Zip Code)

(Owner's Name - Please Print)

(Owner's Signature)

(Owner's Mailing Address)

(City)

(State)

(Zip Code)

(Owner's Name - Please Print)

(Owner's Signature)

(Owner's Mailing Address)

(City)

(State)

(Zip Code)

(Owner's Name - Please Print)

(Owner's Signature)

(Owner's Mailing Address)

(City)

(State)

(Zip Code)

(Continued on page 2)

ENTERED
SEP 19 2019
BY:

4544202
NWJ

UNITED STATES
DEPARTMENT OF THE INTERIOR
BUREAU OF LAND MANAGEMENT

MAINTENANCE FEE WAIVER CERTIFICATION

73
[Handwritten signature]

Amc 418035

FORM APPROVED
OMB NO. 1004-0114
Expires:

SEE INSTRUCTIONS ON PAGE 2

- This small miner waiver is filed for the assessment year beginning on September 1, 2018 and ending on September 1, 2019.
- The undersigned and all related parties owned ten or fewer mining claims, mill, or tunnel sites located and maintained on Federal lands in the United States of America on September 1, 2018.
- The undersigned have performed the assessment work required by law for each mining claim listed prior to filing this waiver and understand that by filing this form, the undersigned must file an affidavit of assessment work with the Bureau of Land Management (BLM) by the December 30th following the filing of this waiver.
- The undersigned understand that if the assessment work obligation has not yet come due under 30 U.S.C. 28 (for those claims in their first assessment year only), a notice of intent to hold reciting this condition must be recorded by the December 30th following the filing of this waiver.
- The undersigned understand that mill and tunnel sites may also be listed on this waiver and be waived from payment of the maintenance fee, and that a notice of intent to hold for these sites is required to be filed with the BLM by the December 30th following the filing of this waiver.
- The undersigned understand and acknowledge that pursuant to 43 U.S.C. 1212 and 18 U.S.C. 1001, the filing or recording of a false, fictitious, or fraudulent document with the BLM may result in a fine of up to \$250,000, a prison term not to exceed five years, or both.
- The mining claims, mill or tunnel sites for which this waiver from payment of the maintenance fees is requested are:

CLAIM OR SITE NAME	BLM RECORDATION SERIAL NUMBER
1. Boulder	AMC 418035
2.	
3.	
4.	
5.	
6.	
7.	
8.	
9.	
10.	

RECEIVED
BLM AZ STATE OFFICE
2018 JUN 25 P 2:15
PHOENIX, ARIZONA

The owner(s) (claimants) of the above mining claims and sites are:

Pat McMahan

[Handwritten signature of Pat McMahan]

(Owner's Name - Please Print)

(Owner's Signature)

3550 E El Paso Drive

Cottonwood

AZ

86326

(Owner's Mailing Address)

(City)

(State)

(Zip Code)

(Owner's Name - Please Print)

(Owner's Signature)

(Owner's Mailing Address)

(City)

(State)

(Zip Code)

(Owner's Name - Please Print)

(Owner's Signature)

(Owner's Mailing Address)

(City)

(State)

(Zip Code)

(Owner's Name - Please Print)

(Owner's Signature)

(Owner's Mailing Address)

(City)

(State)

(Zip Code)

(Continued on page 2)

247 9483
ENTERED
SEP 06 2018
BY: *[Signature]*

[Handwritten initials]

UNITED STATES
DEPARTMENT OF THE INTERIOR
BUREAU OF LAND MANAGEMENT

FORM APPROVED
OMB NO.: 1004-0114
Expires January 31, 2020

AFFIDAVIT OF ANNUAL ASSESSMENT WORK

370039

418035

WHEN RECORDED, MAIL DOCUMENT TO:

NAME: Pat McMahan
ADDRESS: 3550 E El Paso Dr
CITY, STATE, ZIP: Cottonwood, AZ 86326

FOR COUNTY RECORDER'S USE

No. of Claims 1
x \$10/claim
Total due BLM \$ 10.00

TO ALL WHOM IT MAY CONCERN:

- The undersigned certifies that at least \$100 per claim was expended for development, labor and improvements, or equivalent value added, as the annual assessment work for the assessment year ending September 1, 2018 for the following contiguous unpatented mining claim(s), located in the County of Maricopa, in the State of Arizona.

BLM Serial No.	Name of Claim	Tp Rg Sec Mer				County Recordation Co. Book and Page No.	Recording Date
		Example: 13N 5E 14 MDM					
AMC 370039	Banded Beauty	T1s	R7w	31			

RECEIVED
BLM AZ STATE OFFICE
2018 JUN 25 PM 2:14
PHOENIX ARIZONA

4198087

JUN 28 2018
RAM

2. Type of labor and improvements (specify what was done and give the total value for that labor and improvement to show at least \$100 for each claim). If a geological, geochemical, or geophysical survey was performed, as per 30 U.S.C. 28-1, reference the title of the report of survey, give cost and date of the survey and report, and indicate it was filed with the County Recorder:

Description of Work Performed	Value of Work Performed	Date Work Was Performed
Digging & Prospecting	\$100.00	March, 3, 2018

3. Name and mailing address of each person who performed the labor and improvements:

Name (please print)

Pat McMahan

Current Mailing Address (please print)

3550 E El Paso Dr. Cottonwood, AZ 86326

4. Name and mailing address of each person who holds and claims the subject mining claim(s) for the valuable minerals contained therein. Be sure to indicate if there is a change of address:

Name (please print)

Pat McMahan

Current Mailing Address (please print)

3550 E El Paso Dr. Cottonwood, AZ 86326

RECEIVED
 BLM AZ STATE OFFICE
 2018 JUN 25 PD 2:14
 PHOENIX, ARIZONA

5. The undersigned testifies that on the date of February 17, 2006, all monuments required by law were erected upon the subject claim(s), and all notices required by law were posted on the subject claim(s) or copies thereof were in place, and at said date, each corner monument bore or contained

markings sufficient to appropriately designate the corner of the claim to which it pertains and the name of the claim(s).

I hereby certify under penalty of perjury under the laws of the State of Arizona that the foregoing statements are true and correct:

[Signature] Date: 6/21/18
(Signature of person responsible for above statement)

Title 18 U.S.C. 1001 and 43 U.S.C. 1212 make it a crime for any person knowingly and willfully to make to any department or agency of the United States any false, fictitious or fraudulent statements or representations as to any matter within its jurisdiction.

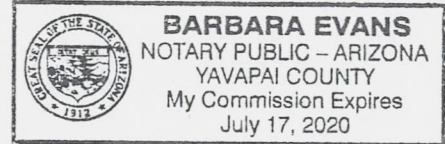
Notary Block

SUBSCRIBED AND SWORN TO before me, this 21 day of June 20 18

By: [Signature]
(Signature of Affiant)

Title: Notary Public

My Commission Expires: 7/17/2020



INSTRUCTIONS

- 1. This is an optional form that may be used to satisfy the requirements for the Bureau of Land Management (BLM) under the provisions of 43 U.S.C. §1744 and 30 U.S.C. §28-28d and the regulations thereunder (43 CFR part 3835). Since local and State laws may vary, you should contact your local and State agencies where the claims are located to ensure all applicable laws and requirements are satisfied.
- 2. The claimant(s) must fill in the date in paragraph 1 for the applicable assessment year and the county and state where the claims are located.
- 3. All claim names, BLM serial numbers, legal descriptions, and original county recording information must be listed for the claims pertaining to this assessment notice.
- 4. The claimant(s) must complete paragraph 2 listing all labor or improvements which was performed on or did benefit the subject mining claims. The value and date of the labor or improvements must also be listed. The total amount of labor or improvements can be listed, but the total expenditure must equal at least \$100 for each claim.
- 5. The names and current mailing addresses of the person(s) performing the labor shall be listed in paragraph 3.
- 6. The name and current mailing address of each owner (claimant) of the claims shall be listed in paragraph 4. The mailing address shall be the owner's address and not the address of an agent or anyone representing the claimant. Be sure to note if there has been a change of address.
- 7. Paragraph 5 shall be completed to show the date it was verified that all monuments required by law, were properly erected, all notices were posted, and that corners were appropriately designated for all claims listed.
- 8. An exact legible reproduction or duplicate (other than microfilm or other electronic media) of this affidavit or another type of affidavit of assessment work that you file or will file in the county where each claim is located, must be filed with the BLM on or before December 30 of the calendar year in which the assessment year ends. For mill or tunnel sites, a separate notice of intent to hold must be filed with the BLM on or before December 30. Requirements for filing a notice of intent to hold can be found at 43 CFR 3835.33.
- 9. A processing fee of \$10 for each claim listed must be remitted to the BLM along with this or any other affidavit of assessment work.

Mining Claim Recordation
BLM Arizona State Office
One N Central Ave. Suite 800
Phoenix, Az 85004-4427
602-417-9200

6/15/2018

Ref: Mining Claim # AMC 370039
Claim name: Banded Beauty

RECEIVED
BLM AZ STATE OFFICE
2018 JUN 25 P 2 14
PHOENIX, ARIZONA

Gentlemen:

Enclosed is a check for \$10.00 for the above referenced claim in Maricopa County.


Also enclosed is a "Maintenance Fee Payment Waiver Certification" with my original signature.

Also enclosed is an "Affidavit of Labor and Improvement" signed by me and notarized.

If anything else is required, please notify me.

Thank you,

Sincerely,



Pat McMahan
3550 E. El Paso Dr.
Cottonwood, Az 86326
928-300-8333

Pat McMahan
3550 E. El Paso Dr.
Cottonwood, AZ 86326

Mining Claim Recordation
BLM Arizona State Office
One N. Central Ave. Suite 800
Phoenix, AZ 85004-4427

PHOENIX AZ 852

21 JUN 2018 PM 5 L



RECEIVED
BLM AZ STATE OFFICE
2018 JUN 25 P 2:14
PHOENIX, ARIZONA

85004-442700



AFFIDAVIT OF ANNUAL ASSESSMENT WORK

418035

370039

WHEN RECORDED, MAIL DOCUMENT TO:

NAME: Pat McMahan

ADDRESS: 3550 E El Paso Drive

CITY, STATE, ZIP: Cottonwood, AZ 86326

FOR COUNTY RECORDER'S USE

No. of Claims 1
x \$10/claim
Total due BLM \$ 10.00

TO ALL WHOM IT MAY CONCERN:

- The undersigned certifies that at least \$100 per claim was expended for development, labor and improvements, or equivalent value added, as the annual assessment work for the assessment year ending September 1, 2018 for the following contiguous unpatented mining claim(s), located in the County of Greenlee, in the State of Arizona.

BLM Serial No.	Name of Claim	Tp	Rg	Sec	Mer	County Recordation Book and Page No.	Co. Recording
							Date
AMC 418035	Boulder	T21	R30E	21			

RECEIVED
 BLM AT STATE OFFICE
 2018 JUN 25 P 2:15
 PHOENIX, ARIZONA

4198087

2. Type of labor and improvements (specify what was done and give the total value for that labor and improvement to show at least \$100 for each claim). If a geological, geochemical, or geophysical survey was performed, as per 30 U.S.C. 28-1, reference the title of the report of survey, give cost and date of the survey and report, and indicate it was filed with the County Recorder:

Description of Work Performed	Value of Work Performed	Date Work Was Performed
Digging & Prospecting	\$100.00	June 3, 2018

3. Name and mailing address of each person who performed the labor and improvements:

Name (please print)
Pat McMahan

Current Mailing Address (please print)
3550 E El Paso Drive, Cottonwood, AZ 86326

4. Name and mailing address of each person who holds and claims the subject mining claim(s) for the valuable minerals contained therein. Be sure to indicate if there is a change of address:

Name (please print)
Pat McMahan

Current Mailing Address (please print)
3550 E El Paso Drive, Cottonwood, AZ 86326

RECEIVED
BLM AZ STATE OFFICE
2018 JUN 25 P 2:15
PHOENIX, ARIZONA

5. The undersigned testifies that on the date of August 25, 1998, 20^{xx}, all monuments required by law were erected upon the subject claim(s), and all notices required by law were posted on the subject claim(s) or copies thereof were in place, and at said date, each corner monument bore or contained

markings sufficient to appropriately designate the corner of the claim to which it pertains and the name of the claim(s).

I hereby certify under penalty of perjury under the laws of the State of Arizona that the foregoing statements are true and correct:

[Signature] Date: 6/21/18
(Signature of person responsible for above statement)

Title 18 U.S.C. 1001 and 43 U.S.C. 1212 make it a crime for any person knowingly and willfully to make to any department or agency of the United States any false, fictitious or fraudulent statements or representations as to any matter within its jurisdiction.

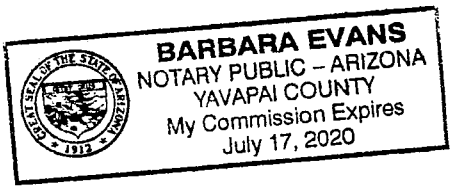
Notary Block

SUBSCRIBED AND SWORN TO before me, this 21 day of June 2018

By: Barbara Evans
(Signature of Affiant)

Title: Notary Public

My Commission Expires: 7/17/2020



INSTRUCTIONS

1. This is an optional form that may be used to satisfy the requirements for the Bureau of Land Management (BLM) under the provisions of 43 U.S.C. §1744 and 30 U.S.C. §28-28d and the regulations thereunder (43 CFR part 3835). Since local and State laws may vary, you should contact your local and State agencies where the claims are located to ensure all applicable laws and requirements are satisfied.
2. The claimant(s) must fill in the date in paragraph 1 for the applicable assessment year and the county and state where the claims are located.
3. All claim names, BLM serial numbers, legal descriptions, and original county recording information must be listed for the claims pertaining to this assessment notice.
4. The claimant(s) must complete paragraph 2 listing all labor or improvements which was performed on or did benefit the subject mining claims. The value and date of the labor or improvements must also be listed. The total amount of labor or improvements can be listed, but the total expenditure must equal at least \$100 for each claim.
5. The names and current mailing addresses of the person(s) performing the labor shall be listed in paragraph 3.
6. The name and current mailing address of each owner (claimant) of the claims shall be listed in paragraph 4. The mailing address shall be the owner's address and not the address of an agent or anyone representing the claimant. Be sure to note if there has been a change of address.
7. Paragraph 5 shall be completed to show the date it was verified that all monuments required by law were properly erected, all notices were posted, and that corners were appropriately designated for all claims listed.
8. An exact legible reproduction or duplicate (other than microfilm or other electronic media) of this affidavit or another type of affidavit of assessment work that you file or will file in the county where each claim is located, must be filed with the BLM on or before December 30 of the calendar year in which the assessment year ends. For mill or tunnel sites, a separate notice of intent to hold must be filed with the BLM on or before December 30. Requirements for filing a notice of intent to hold can be found at 43 CFR 3835.33.
9. A processing fee of \$10 for each claim listed must be remitted to the BLM along with this or any other affidavit of assessment work.

RECEIVED
BLM YAVAPAI COUNTY
OFFICE
JUN 21 15
PHOENIX, ARIZONA

Mining Claim Recordation
BLM Arizona State Office
One N. Central Avenue Suite 800
Phoenix, Az 85004-4427
602-417-9200

6/15/18

PHOENIX, ARIZONA

2018 JUN 25 P 2:15

RECEIVED
BLM AZ STATE OFFICE

Ref: Mining Claim # AMC 418035
Claim name: Boulder

Gentlemen:

Enclosed is a check for \$10.00 for the above referenced claim in Greenlee County.

Also enclosed is a "Maintenance Fee Payment Waiver Certification" with my original signature.

Also enclosed is an "Affidavit of Labor and Improvement" signed by me and notarized.

If anything else is required, please notify me.

Thank you,

Sincerely,




Pat McMahan
3550 E. El Paso Dr.
Cottonwood, Az 86326
928-300-8333

Pat McMahan
3550 E. El Paso Dr.
Cottonwood, AZ 86326

PHOENIX AZ 852

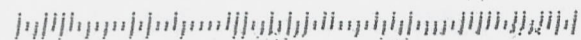
21 JUN 2018 PM 5 1



RECEIVED
BLM AZ STATE OFFICE
2018 JUN 25 P 2:15
PHOENIX, ARIZONA

Mining Claim Recordation
BLM Arizona State Office
One N. Central Avenue Suite 800
Phoenix, Az 85004-442

85004-442700



United States Department of the Interior
Bureau of Land Management
 DIV OF LANDS, MINRLS & ENERGY
 ONE N CENTRAL AVE
 PHOENIX, AZ 85004 -4427
 Phone: 602-417-9200

Receipt

No: 4198087

Transaction #: 4312940	
Date of Transaction: 06/27/2018	
CUSTOMER:	
PAT MCMAHAN 3550 E EL PASO DR COTTONWOOD, AZ 86326-5717 US	

LINE #	QTY	DESCRIPTION	REMARKS	UNIT PRICE	TOTAL
1	1.00	LOCATABLE MINERALS / MINING CLAIMS- NOT NEW-UNADJUD, ONE AUTH NO. ONLY / MINING CLAIM MONEY RECEIVED CASES: AMC370039/\$20.00	POL 2018/2 WAV	- n/a -	20.00
TOTAL:					\$20.00

PAYMENT INFORMATION			
1	AMOUNT:	10.00	POSTMARKED: N/A
	TYPE:	CHECK	RECEIVED: 06/25/2018
	CHECK NO:	200	
	NAME:	MCMAHAN, PAT 3550 E EL PASO DR COTTONWOOD AZ 86326-5717 US	
2	AMOUNT:	10.00	POSTMARKED: N/A
	TYPE:	CHECK	RECEIVED: 06/25/2018
	CHECK NO:	2757	
	NAME:	MCMAHAN, PAT 3550 E EL PASO DR COTTONWOOD AZ 86326-5717 US	

REMARKS

This receipt was generated by the automated BLM Collections and Billing System and is a paper representation of a portion of the official electronic record contained therein.

United States Department of the Interior
Bureau of Land Management
 DIV OF LANDS, MINRLS & ENERGY
 ONE N CENTRAL AVE
 PHOENIX, AZ 85004 -4427
 Phone: 602-417-9200

Receipt

No: 4198087

Transaction #: 4312940	
Date of Transaction: 06/27/2018	
CUSTOMER:	
PAT MCMAHAN 3550 E EL PASO DR COTTONWOOD, AZ 86326-5717 US	

LINE #	QTY	DESCRIPTION	REMARKS	UNIT PRICE	TOTAL
1	1.00	LOCATABLE MINERALS / MINING CLAIMS- NOT NEW-UNADJUD, ONE AUTH NO. ONLY / MINING CLAIM MONEY RECEIVED CASES: AMC370039/\$20.00	POL 2018/2 WAV	- n/a -	20.00
TOTAL:					\$20.00

PAYMENT INFORMATION			
1	AMOUNT:	10.00	POSTMARKED: N/A
	TYPE:	CHECK	RECEIVED: 06/25/2018
	CHECK NO:	200	
	NAME:	MCMAHAN, PAT 3550 E EL PASO DR COTTONWOOD AZ 86326-5717 US	
2	AMOUNT:	10.00	POSTMARKED: N/A
	TYPE:	CHECK	RECEIVED: 06/25/2018
	CHECK NO:	2757	
	NAME:	MCMAHAN, PAT 3550 E EL PASO DR COTTONWOOD AZ 86326-5717 US	

REMARKS

This receipt was generated by the automated BLM Collections and Billing System and is a paper representation of a portion of the official electronic record contained therein.

(October 2013)

DEPARTMENT OF THE INTERIOR
BUREAU OF LAND MANAGEMENT

OMB NO.: 1004-0114
Expires: October 31, 2016

AFFIDAVIT OF ANNUAL ASSESSMENT WORK

418035

WHEN RECORDED, MAIL DOCUMENT TO:

NAME: Pat McMahan

ADDRESS: 3550 E. El Paso Drive

CITY, STATE, ZIP: Cottonwood, AZ 86326

FOR COUNTY RECORDER'S USE

No. of Claims 1

x \$10/claim

Total due BLM \$ 10.00

TO ALL WHOM IT MAY CONCERN:

1. The undersigned certifies that at least \$100 per claim was expended for development, labor and improvements, or equivalent value added, as the annual assessment work for the assessment year ending September 1, 2017 for the following contiguous unpatented mining claim(s), located in the County of Greenlee, in the State of Arizona.

BLM Serial No.	Name of Claim	Tp Rg Sec Mer				County Recordation Book and Page No.	Date
		Example: 13N 5E 14 MDM					
AMC 418035	Boulder	T21	R30E	21			

RECEIVED
BLM AZ STATE OFFICE
2017 AUG 28 P 3:4
PHOENIX, ARIZONA

3904503

(Continued on page 2)

INTERED
SEP 01 2017
BY: Adam

2. Type of labor and improvements (specify what was done and give the total value for that labor and improvement to show at least \$100 for each claim). If a geological, geochemical, or geophysical survey was performed, as per 30 U.S.C. 28-1, reference the title of the report of survey, give cost and date of the survey and report, and indicate it was filed with the County Recorder:

Description of Work Performed	Value of Work Performed	Date Work Was Performed
Digging & Prospecting	\$100.00	April 20, 2017

3. Name and mailing address of each person who performed the labor and improvements:

Name (please print)

Pat McMahan

Current Mailing Address (please print)

3550 E. El Paso Drive, Cottonwood, AZ 86326

4. Name and mailing address of each person who holds and claims the subject mining claim(s) for the valuable minerals contained therein. Be sure to indicate if there is a change of address:

Name (please print)

Pat McMahan

Current Mailing Address (please print)

3550 E. El Paso Drive, Cottonwood, AZ 86326

RECEIVED
 BLM AZ STATE OFFICE
 2011 AUG 28 P 3:47
 PHOENIX, ARIZONA

5. The undersigned testifies that on the date of August 25, 1998, 20 , all monuments required by law were erected upon the subject claim(s), and all notices required by law were posted on the subject claim(s) or copies thereof were in place, and at said date, each corner monument bore or contained

markings sufficient to appropriately designate the corner of the claim to which it pertains and the name of the claim(s).

I hereby certify under penalty of perjury under the laws of the State of Colorado that the foregoing statements are true and correct:

[Signature]

Date: 8/26/17

(Signature of person responsible for above statement)

Title 18 U.S.C. 1001 and 43 U.S.C. 1212 make it a crime for any person knowingly and willfully to make to any department or agency of the United States any false, fictitious or fraudulent statements or representations as to any matter within its jurisdiction.


Notary Block

SUBSCRIBED AND SWORN TO before me, this 26 day of August 2017

By: [Signature]
(Signature of Affiant)

Title: Notary Public

My Commission Expires: 05-22-2021



INSTRUCTIONS

1. This is an optional form that may be used to satisfy the requirements for the Bureau of Land Management (BLM) under the provisions of 43 U.S.C. §1744 and 30 U.S.C. §28-28d and the regulations thereunder (43 CFR part 3835). Since local and State laws may vary, you should contact your local and State agencies where the claims are located to ensure all applicable laws and requirements are satisfied.
2. The claimant(s) must fill in the date in paragraph 1 for the applicable assessment year and the county and state where the claims are located.
3. All claim names, BLM serial numbers, legal descriptions, and original county recording information must be listed for the claims pertaining to this assessment notice.
4. The claimant(s) must complete paragraph 2 listing all labor or improvements which was performed on or did benefit the subject mining claims. The value and date of the labor or improvements must also be listed. The total amount of labor or improvements can be listed, but the total expenditure must equal at least \$100 for each claim.
5. The names and current mailing addresses of the person(s) performing the labor shall be listed in paragraph 3.
6. The name and current mailing address of each owner (claimant) of the claims shall be listed in paragraph 4. The mailing address shall be the owner's address and not the address of an agent or anyone representing the claimant. Be sure to note if there has been a change of address.
7. Paragraph 5 shall be completed to show the date it was verified that all monuments required by law were properly erected, all notices were posted, and that corners were appropriately designated for all claims listed.
8. An exact legible reproduction or duplicate (other than microfilm or other electronic media) of this affidavit or another type of affidavit of assessment work that you file or will file in the county where each claim is located, must be filed with the BLM on or before December 30 of the calendar year in which the assessment year ends. For mill or tunnel sites, a separate notice of intent to hold must be filed with the BLM on or before December 30. Requirements for filing a notice of intent to hold can be found at 43 CFR 3835.33.
9. A processing fee of \$10 for each claim listed must be remitted to the BLM along with this or any other affidavit of assessment work.

BLM AZ
REC'D
2017
AUG 27 10 31 AM
YAVAPAI COUNTY
AZONA

Mining Claim Recordation
BLM Arizona State Office
One N Central Ave. Suite 800
Phoenix, Az 85004-4427
602-417-9200

8/23/2017

Ref: Mining Claim # AMC 418035
Claim name: Boulder

Gentlemen:

Enclosed is a check for \$10.00 for the above referenced claim in Maricopa County.

Also enclosed is a "Maintenance Fee Payment Waiver Certification" with my original signature.

Also enclosed is an "Affidavit of Labor and Improvement" signed by me and notarized.

If anything else is required, please notify me.

Thank you,

Sincerely,



Pat McMahan
3550 E. El Paso Dr.
Cottonwood, Az 86326
928-300-8333

RECEIVED
BLM AZ STATE OFFICE
2017 AUG 28 P 3:46
PHOENIX, ARIZONA

Pat McMahan
3550 E. El Paso Dr.
Cottonwood, AZ 86326

RECEIVED
BLM AZ STATE OFFICE


2017 AUG 28 P 3:46

PHOENIX, ARIZONA



Mining Claim Recordation
BLM Arizona State Office
One N. Central Avenue Suite 800
Phoenix, Az 85004-442

850044427 0041



**United States Department of the Interior
Bureau of Land Management**
DIV OF LANDS, MINRLS & ENERGY
ONE N CENTRAL AVE
PHOENIX, AZ 85004 -4427
Phone: 602-417-9200

Receipt

No: 3964563

Transaction #: 4074436	
Date of Transaction: 08/29/2017	
CUSTOMER:	
PAT MCMAHAN 3550 E EL PASO DR COTTONWOOD, AZ 86326-5717 US	

LINE #	QTY	DESCRIPTION	REMARKS	UNIT PRICE	TOTAL
1	1.00	LOCATABLE MINERALS / MINING CLAIMS- NOT NEW-UNADJUD, ONE AUTH NO. ONLY / MINING CLAIM MONEY RECEIVED CASES: AMC418035/\$10.00	POL 2017/1 WAV	- n/a -	10.00
TOTAL:					\$10.00

PAYMENT INFORMATION			
1	AMOUNT:	10.00	POSTMARKED: 08/26/2017
	TYPE:	CHECK	RECEIVED: 08/28/2017
	CHECK NO:	104	
	NAME:	MCMAHAN, PAT 3550 E EL PASO DR COTTONWOOD AZ 86326-5717 US	

REMARKS

This receipt was generated by the automated BLM Collections and Billing System and is a paper representation of a portion of the official electronic record contained therein.

DEPARTMENT OF THE INTERIOR
BUREAU OF LAND MANAGEMENT

MAINTENANCE FEE WAIVER CERTIFICATION

FORM APPROVED
OMB NO. 1004-0114
Expires: October 31, 2016

SEE INSTRUCTIONS ON PAGE 2

Amc 418035

1. This small miner waiver is filed for the assessment year beginning on September 1, 2017 and ending on September 1, 2018.
2. The undersigned and all related parties owned ten or fewer mining claims, mill, or tunnel sites located and maintained on Federal lands in the United States of America on September 1, 2017.
3. The undersigned have performed the assessment work required by law for each mining claim listed prior to filing this waiver and understand that by filing this form, the undersigned must file an affidavit of assessment work with the Bureau of Land Management (BLM) by the December 30th following the filing of this waiver.
4. The undersigned understand that if the assessment work obligation has not yet come due under 30 U.S.C. 28 (for those claims in their first assessment year only), a notice of intent to hold reciting this condition must be recorded by the December 30th following the filing of this waiver.
5. The undersigned understand that mill and tunnel sites may also be listed on this waiver and be waived from payment of the maintenance fee, and that a notice of intent to hold for these sites is required to be filed with the BLM by the December 30th following the filing of this waiver.
6. The undersigned understand and acknowledge that pursuant to 43 U.S.C. 1212 and 18 U.S.C. 1001, the filing or recording of a false, fictitious, or fraudulent document with the BLM may result in a fine of up to \$250,000, a prison term not to exceed five years, or both.
7. The mining claims, mill or tunnel sites for which this waiver from payment of the maintenance fees is requested are:

CLAIM OR SITE NAME	BLM RECORDATION SERIAL NUMBER
1. Boulder	AMC 418035
2.	
3.	
4.	
5.	
6.	
7.	
8.	
9.	
10.	

RECEIVED
BLM AZ STATE OFFICE
2017 AUG 28 P 3:46
PHOENIX, ARIZONA

The owner(s) (claimants) of the above mining claims and sites are:

Pat McMahan

(Owner's Name - Please Print)

3550 E. El Paso Drive

(Owner's Mailing Address)

Pat McMahan

(Owner's Signature)

Cottonwood

(City)

AZ

(State)

86326

(Zip Code)

(Owner's Name - Please Print)

(Owner's Mailing Address)

(Owner's Signature)

(City)

(State)

(Zip Code)

(Owner's Name - Please Print)

(Owner's Mailing Address)

(Owner's Signature)

(City)

(State)

(Zip Code)

(Owner's Name - Please Print)

(Owner's Mailing Address)

(Owner's Signature)

(City)

(State)

(Zip Code)

ENTERED
AC 488
SEP 15 2017
PB

(Continued on page 2)

NW CHECK
9/15

UNITED STATES DEPARTMENT OF THE INTERIOR
BUREAU OF LAND MANAGEMENT

MC NATIONWIDE CLAIMANT LISTING
September 21, 2017

	AZ	CO	NM	OR	National Total
Cust	CLAIMANT	CLAIMANT	CLAIMANT	CLAIMANT	
MCPAHAN PAT 3550 E EL PASO DR COTTONWOOD, AZ 86326-5717	3	4	1	1	9

UNITED STATES
DEPARTMENT OF THE INTERIOR
BUREAU OF LAND MANAGEMENT
MAINTENANCE FEE WAIVER CERTIFICATION

435
ADH

FORM APPROVED
OMB NO. 1004-0114
Expires: October 31, 2016

418035

SEE INSTRUCTIONS ON PAGE 2

- This small miner waiver is filed for the assessment year beginning on September 1, 2016 and ending on September 1, 2017.
- The undersigned and all related parties owned ten or fewer mining claims, mill, or tunnel sites located and maintained on Federal lands in the United States of America on September 1, 2016.
- The undersigned have performed the assessment work required by law for each mining claim listed prior to filing this waiver and understand that by filing this form, the undersigned must file an affidavit of assessment work with the Bureau of Land Management (BLM) by the December 30th following the filing of this waiver.
- The undersigned understand that if the assessment work obligation has not yet come due under 30 U.S.C. 28 (for those claims in their first assessment year only), a notice of intent to hold reciting this condition must be recorded by the December 30th following the filing of this waiver.
- The undersigned understand that mill and tunnel sites may also be listed on this waiver and be waived from payment of the maintenance fee, and that a notice of intent to hold for these sites is required to be filed with the BLM by the December 30th following the filing of this waiver.
- The undersigned understand and acknowledge that pursuant to 43 U.S.C. 1212 and 18 U.S.C. 1001, the filing or recording of a false, fictitious, or fraudulent document with the BLM may result in a fine of up to \$250,000, a prison term not to exceed five years, or both.
- The mining claims, mill or tunnel sites for which this waiver from payment of the maintenance fees is requested are:

CLAIM OR SITE NAME	BLM RECORDATION SERIAL NUMBER
1. Boulder	AMC 418035 ✓
2.	
3.	
4.	
5.	
6.	
7.	
8.	
9.	
10.	

RECEIVED
BLM AZ STATE OFFICE
2016 AUG 25 P 2:23
PHOENIX, ARIZONA

The owner(s) (claimants) of the above mining claims and sites are:

Pat McMahan

(Owner's Name - Please Print)

Pat McMahan

(Owner's Signature)

3550 E. El Paso Drive

(Owner's Mailing Address)

Cottonwood

(City)

AZ

(State)

86326

(Zip Code)

(Owner's Name - Please Print)

(Owner's Signature)

(Owner's Mailing Address)

(City)

(State)

(Zip Code)

(Owner's Name - Please Print)

(Owner's Signature)

(Owner's Mailing Address)

(City)

(State)

(Zip Code)

(Owner's Name - Please Print)

(Owner's Signature)

(Owner's Mailing Address)

(City)

(State)

(Zip Code)

(Continued on page 2)

ENTERED
493
SEP 07 2016
BY: *pm*

Nud V
K

UNITED STATES
DEPARTMENT OF THE INTERIOR
BUREAU OF LAND MANAGEMENT

FORM APPROVED
OMB NO.: 1004-0114
Expires: October 31, 2016

AFFIDAVIT OF ANNUAL ASSESSMENT WORK

418035

WHEN RECORDED, MAIL DOCUMENT TO:

NAME: Pat McMahan

ADDRESS: 3550 E. El Paso Drive

CITY, STATE, ZIP: Cottonwood, AZ 86326

FOR COUNTY RECORDER'S USE

No. of Claims 1
x \$10/claim
Total due BLM \$ 10.00

TO ALL WHOM IT MAY CONCERN:

1. The undersigned certifies that at least \$100 per claim was expended for development, labor and improvements, or equivalent value added, as the annual assessment work for the assessment year ending September 1, 2016 for the following contiguous unpatented mining claim(s), located in the County of Greenlee, in the State of Arizona.

BLM Serial No.	Name of Claim	Tp Rg Sec Mer				County Recordation Book and Page No.	Date
		Example: 13N 5E 14 MDM					
AMC 418035	Boulder	T21	R30E	21			

RECEIVED
 BLM AZ STATE OFFICE
 2016 AUG 25 P 2:22
 PHOENIX, ARIZONA

(Continued on page 2)

RECEIPT # 3642439

2. Type of labor and improvements (specify what was done and give the total value for that labor and improvement to show at least \$100 for each claim). If a geological, geochemical, or geophysical survey was performed, as per 30 U.S.C. 28-1, reference the title of the report of survey, give cost and date of the survey and report, and indicate it was filed with the County Recorder:

Description of Work Performed	Value of Work Performed	Date Work Was Performed
Digging & Prospecting	\$100.00	April 5, 2016

3. Name and mailing address of each person who performed the labor and improvements:

Name (please print)
Pat McMahan

Current Mailing Address (please print)
3550 E. El Paso Drive, Cottonwood, AZ 86326

4. Name and mailing address of each person who holds and claims the subject mining claim(s) for the valuable minerals contained therein. Be sure to indicate if there is a change of address:

Name (please print)
Pat McMahan

Current Mailing Address (please print)
3550 E. El Paso Drive, Cottonwood, AZ 86326

RECEIVED
 BLM AZ STATE OFFICE
 2016 AUG 25 P 2:22
 PHOENIX, ARIZONA

5. The undersigned testifies that on the date of October 15, 2012, all monuments required by law were erected upon the subject claim(s), and all notices required by law were posted on the subject claim(s) or copies thereof were in place, and at said date, each corner monument bore or contained

markings sufficient to appropriately designate the corner of the claim to which it pertains and the name of the claim(s).

I hereby certify under penalty of perjury under the laws of the State of Arizona that the foregoing statements are true and correct:

[Signature] Date: 8/23/16
(Signature of person responsible for above statement)

Title 18 U.S.C. 1001 and 43 U.S.C. 1212 make it a crime for any person knowingly and willfully to make to any department or agency of the United States any false, fictitious or fraudulent statements or representations as to any matter within its jurisdiction.


Notary Block

SUBSCRIBED AND SWORN TO before me, this 23 day of August 2016

By: [Signature]
(Signature of Affiant)

Title: Notary Public

My Commission Expires: 06/20/2020



INSTRUCTIONS

1. This is an optional form that may be used to satisfy the requirements for the Bureau of Land Management (BLM) under the provisions of 43 U.S.C. §1744 and 30 U.S.C. §28-28d and the regulations thereunder (43 CFR part 3835). Since local and State laws may vary, you should contact your local and State agencies where the claims are located to ensure all applicable laws and requirements are satisfied.
2. The claimant(s) must fill in the date in paragraph 1 for the applicable assessment year and the county and state where the claims are located.
3. All claim names, BLM serial numbers, legal descriptions, and original county recording information must be listed for the claims pertaining to this assessment notice.
4. The claimant(s) must complete paragraph 2 listing all labor or improvements which was performed on or did benefit the subject mining claims. The value and date of the labor or improvements must also be listed. The total amount of labor or improvements can be listed, but the total expenditure must equal at least \$100 for each claim.
5. The names and current mailing addresses of the person(s) performing the labor shall be listed in paragraph 3.
6. The name and current mailing address of each owner (claimant) of the claims shall be listed in paragraph 4. The mailing address shall be the owner's address and not the address of an agent or anyone representing the claimant. Be sure to note if there has been a change of address.
7. Paragraph 5 shall be completed to show the date it was verified that all monuments required by law were properly erected, all notices were posted, and that corners were appropriately designated for all claims listed.
8. An exact legible reproduction or duplicate (other than microfilm or other electronic media) of this affidavit or another type of affidavit of assessment work that you file or will file in the county where each claim is located, must be filed with the BLM on or before December 30 of the calendar year in which the assessment year ends. For mill or tunnel sites, a separate notice of intent to hold must be filed with the BLM on or before December 30. Requirements for filing a notice of intent to hold can be found at 43 CFR 3835.33.
9. A processing fee of \$10 for each claim listed must be remitted to the BLM along with this or any other affidavit of assessment work.

2016 AUG 25 P 2:23
RECEIVED
BLM AZ STATE OFFICE

Mining Claim Recordation
BLM Arizona State Office
One N. Central Avenue Suite 800
Phoenix, Az 85004-4427
602-417-9200

RECEIVED
BLM AZ STATE OFFICE

2016 AUG 25 P 2:22

PHOENIX, ARIZONA

8/23/2016

Ref: Mining Claim # AMC 376047
Claim name: Banded Beauty II

Gentlemen:

Enclosed is a check for \$10.00 for the above referenced claim in Greenlee County.

Also enclosed is a "Maintenance Fee Payment Waiver Certification" with my original signature.

Also enclosed is an "Affidavit of Labor and Improvement" signed by me and notarized.

If anything else is required, please notify me.

Thank you,

Sincerely,



Pat McMahan
3550 E. El Paso Dr.
Cottonwood, Az 86326
928-300-8333

Pat McMahan
3550 E. El Paso Dr.
Cottonwood, AZ 86326

RECEIVED
BLM AZ STATE OFFICE

2016 AUG 25 P 2:22

PHOENIX, ARIZONA

PHOENIX AZ 852
23 AUG 2016 PM 10 L



Mining Claim Recordation
BLM Arizona State Office
One N. Central Avenue Suite 800
Phoenix, Az 85004-4427

85004-442700



**United States Department of the Interior
Bureau of Land Management**
DIV OF LANDS, MINRLS & ENERGY
ONE N CENTRAL AVE
PHOENIX, AZ 85004 -4427
Phone: 602-417-9200

Receipt

No: 3642439


Transaction #: 3746393	
Date of Transaction: 08/26/2016	
CUSTOMER:	
PAT MCMAHAN 3550 E EL PASO DR COTTONWOOD, AZ 86326-5717 US	

LINE #	QTY	DESCRIPTION	REMARKS	UNIT PRICE	TOTAL
1	1.00	LOCATABLE MINERALS / MINING CLAIMS-NOT NEW-UNADJUD, ONE AUTH NO. ONLY / MINING CLAIM MONEY RECEIVED CASES: AMC418035/\$10.00	WAIVER 2017 - 1 / POL 2016 - 1	- n/a -	10.00
TOTAL:					\$10.00

PAYMENT INFORMATION					
1	AMOUNT:	10.00	POSTMARKED:	08/23/2016	
	TYPE:	CHECK	RECEIVED:	08/25/2016	
	CHECK NO:	159			
	NAME:	MCMAHAN, PAT 3550 E EL PASO DR COTTONWOOD AZ 86326-5717 US			

REMARKS

This receipt was generated by the automated BLM Collections and Billing System and is a paper representation of a portion of the official electronic record contained therein.

ENTERED
AUG 29 2016
BY: 

UNITED STATES
DEPARTMENT OF THE INTERIOR
BUREAU OF LAND MANAGEMENT

630

AdA

AMC 418035

FORM APPROVED
OMB NO. 1004-0114
Expires: October 31, 2016

MAINTENANCE FEE WAIVER CERTIFICATION

SEE INSTRUCTIONS ON PAGE 2

1. This small miner waiver is filed for the assessment year beginning on September 1, 2015 and ending on September 1, 2016.
2. The undersigned and all related parties owned ten or fewer mining claims, mill, or tunnel sites located and maintained on Federal lands in the United States of America on September 1, 2015.
3. The undersigned have performed the assessment work required by law for each mining claim listed prior to filing this waiver and understand that by filing this form, the undersigned must file an affidavit of assessment work with the Bureau of Land Management (BLM) by the December 30th following the filing of this waiver.
4. The undersigned understand that if the assessment work obligation has not yet come due under 30 U.S.C. 28 (for those claims in their first assessment year only), a notice of intent to hold reciting this condition must be recorded by the December 30th following the filing of this waiver.
5. The undersigned understand that mill and tunnel sites may also be listed on this waiver and be waived from payment of the maintenance fee, and that a notice of intent to hold for these sites is required to be filed with the BLM by the December 30th following the filing of this waiver.
6. The undersigned understand and acknowledge that pursuant to 43 U.S.C. 1212 and 18 U.S.C. 1001, the filing or recording of a false, fictitious, or fraudulent document with the BLM may result in a fine of up to \$250,000, a prison term not to exceed five years, or both.
7. The mining claims, mill or tunnel sites for which this waiver from payment of the maintenance fees is requested are:

CLAIM OR SITE NAME	BLM RECORDATION SERIAL NUMBER
1. Boulder	AMC 418035 ✓
2.	
3.	
4.	
5.	
6.	
7.	
8.	
9.	
10.	

RECEIVED
 BLM AZ STATE OFFICE
 2015 SEP - 1 P 1:35
 PHOENIX, ARIZONA

The owner(s) (claimants) of the above mining claims and sites are:

Pat McMahan ✓ *Pat McMahan*
 (Owner's Name - Please Print) (Owner's Signature)

3550 E. El Paso Drive Cottonwood AZ 86326
 (Owner's Mailing Address) (City) (State) (Zip Code)

(Owner's Name - Please Print) *AC 483* *NW CHECK* (Owner's Signature)
ENTERED SEP 10 2015
 (Owner's Mailing Address) (City) (State) (Zip Code)

(Owner's Name - Please Print) (Owner's Signature)

(Owner's Mailing Address) (City) (State) (Zip Code)

(Owner's Name - Please Print) (Owner's Signature)

(Owner's Mailing Address) (City) (State) (Zip Code)

418035

Mining Claim Recordation
BLM Arizona State Office
One N. Central Avenue Suite 800
Phoenix, Az 85004-4427
602-417-9200

8/27/2015

Ref: Mining Claim # AMC 418035
Claim name: Boulder

Gentlemen:

Enclosed is a check for \$10.00 for the above referenced claim in Greenlee County.

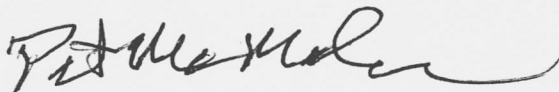
Also enclosed is a "Maintenance Fee Payment Waiver Certification" with my original signature.

Also enclosed is an "Affidavit of Labor and Improvement" signed by me and notarized.

If anything else is required, please notify me.

Thank you,

Sincerely,



Pat McMahan
3550 E. El Paso Dr.
Cottonwood, Az 86326
928-300-8333

RECEIVED
BLM ARIZONA STATE OFFICE
2015 SEP - 1 P 1:35
PHOENIX, ARIZONA

ENTERED
SEP 08 2015
BY: *el*

Pat McMahan
3550 E. El Paso Dr.
Cottonwood, AZ 86326

2015 SEP -1 P 1:34

PHOENIX, ARIZONA

TACOMA WA 983
OLYMPIA WA
28 AUG 2015 PM 3 L



TRUMPING CLAIMS RECORDATIONS
BLISS ARIZONA STATE OFFICE
ONE N. CENTRAL AVE STE 800
PHOENIX, AZ 85004-4427

UNITED STATES
DEPARTMENT OF THE INTERIOR
BUREAU OF LAND MANAGEMENT

FORM APPROVED
OMB NO.: 1004-0114
Expires: October 31, 2016

AFFIDAVIT OF ANNUAL ASSESSMENT WORK

WHEN RECORDED, MAIL DOCUMENT TO:

NAME: Pat McMahan

ADDRESS: 3550 E. El Paso Drive

CITY, STATE, ZIP: Cottonwood, AZ 86326

FOR COUNTY RECORDER'S USE

No. of Claims 1
x \$10/claim
Total due BLM \$ 10.00

TO ALL WHOM IT MAY CONCERN:

- The undersigned certifies that at least \$100 per claim was expended for development, labor and improvements, or equivalent value added, as the annual assessment work for the assessment year ending September 1, 2015 for the following contiguous unpatented mining claim(s), located in the County of Greenlee, in the State of Arizona.

BLM Serial No.	Name of Claim	Tp Rg Sec Mer				County Recordation Book and Page No.	Date
		Example: 13N 5E 14 MDM					
AMC 418035	Boulder	T21	R30E	21			

PHOENIX, ARIZONA
 2015 SEP - 1 10 11:35
 RECEIVED
 COUNTY RECORDER

(Continued on page 2)

RECEIPT # 385118

2. Type of labor and improvements (specify what was done and give the total value for that labor and improvement to show at least \$100 for each claim). If a geological, geochemical, or geophysical survey was performed, as per 30 U.S.C. 28-1, reference the title of the report of survey, give cost and date of the survey and report, and indicate it was filed with the County Recorder:

Description of Work Performed	Value of Work Performed	Date Work Was Performed
Digging & Prospecting	\$100.00	June 2, 2015

3. Name and mailing address of each person who performed the labor and improvements:

Name (please print)

Pat McMahan

Current Mailing Address (please print)

3550 E. El Paso Drive, Cottonwood, AZ 86326

4. Name and mailing address of each person who holds and claims the subject mining claim(s) for the valuable minerals contained therein. Be sure to indicate if there is a change of address:

Name (please print)

Pat McMahan

Current Mailing Address (please print)

3550 E. El Paso Drive, Cottonwood, AZ 86326

RECEIVED
 2015 SEP - 11 PM 1:35
 PHOENIX, ARIZONA

5. The undersigned testifies that on the date of October 15, 2012, all monuments required by law were erected upon the subject claim(s), and all notices required by law were posted on the subject claim(s) or copies thereof were in place, and at said date, each corner monument bore or contained

markings sufficient to appropriately designate the corner of the claim to which it pertains and the name of the claim(s).

I hereby certify under penalty of perjury under the laws of the State of Arizona that the foregoing statements are true and correct:

[Signature]
(Signature of person responsible for above statement)

Date: 7/21/19

Title 18 U.S.C. 1001 and 43 U.S.C. 1212 make it a crime for any person knowingly and willfully to make to any department or agency of the United States any false, fictitious or fraudulent statements or representations as to any matter within its jurisdiction.


Notary Block

SUBSCRIBED AND SWORN TO before me, this 21st day of July 20 19

By: [Signature]
(Signature of Affiant)

Title: Notary Public for Oregon

My Commission Expires: July 29th, 2016



INSTRUCTIONS

1. This is an optional form that may be used to satisfy the requirements for the Bureau of Land Management (BLM) under the provisions of 43 U.S.C. §1744 and 30 U.S.C. §28-28d and the regulations thereunder (43 CFR part 3835). Since local and State laws may vary, you should contact your local and State agencies where the claims are located to ensure all applicable laws and requirements are satisfied.
2. The claimant(s) must fill in the date in paragraph 1 for the applicable assessment year and the county and state where the claims are located.
3. All claim names, BLM serial numbers, legal descriptions, and original county recording information must be listed for the claims pertaining to this assessment notice.
4. The claimant(s) must complete paragraph 2 listing all labor or improvements which was performed on or did benefit the subject mining claims. The value and date of the labor or improvements must also be listed. The total amount of labor or improvements can be listed, but the total expenditure must equal at least \$100 for each claim.
5. The names and current mailing addresses of the person(s) performing the labor shall be listed in paragraph 3.
6. The name and current mailing address of each owner (claimant) of the claims shall be listed in paragraph 4. The mailing address shall be the owner's address and not the address of an agent or anyone representing the claimant. Be sure to note if there has been a change of address.
7. Paragraph 5 shall be completed to show the date it was verified that all monuments required by law were properly erected, all notices were posted, and that corners were appropriately designated for all claims listed.
8. An exact legible reproduction or duplicate (other than microfilm or other electronic media) of this affidavit or another type of affidavit of assessment work that you file or will file in the county where each claim is located, must be filed with the BLM on or before December 30 of the calendar year in which the assessment year ends. For mill or tunnel sites, a separate notice of intent to hold must be filed with the BLM on or before December 30. Requirements for filing a notice of intent to hold can be found at 43 CFR 3835.33.
9. A processing fee of \$10 for each claim listed must be remitted to the BLM along with this or any other affidavit of assessment work.

RECEIVED
JUL 24 19
PHOENIX, ARIZONA

NOTICES

THE PRIVACY ACT and 43 CFR 2.48(d) require that you be furnished with the following information in connection with the information requested by this form.

AUTHORITY: 30 U.S.C. §28-28d and 43 CFR part 3835 permit collection of the information requested by this form.

PRINCIPAL PURPOSE: The BLM will use the information you provide to document compliance with 43 U.S.C. 1744 and that assessment work has been completed in accordance with 30 U.S.C. § 28-28d and 43 CFR part 3835 in lieu of paying the maintenance fee for the mining claims listed on this form.

ROUTINE USES: The BLM will only disclose this information in accordance with the provisions at 43 CFR 2.56(b) and (c).

EFFECT OF NOT PROVIDING INFORMATION: Disclosure of the requested information is required by 30 U.S.C. § 28-28d and 43 CFR part 3835 for claimants qualified to perform assessment work in lieu of paying the maintenance fee. Failure to submit all the requested information or to complete this form will delay the BLM's processing of the form and may preclude the BLM's acceptance of the assessment work information, which may result in forfeiture of the mining claim(s) by the claimant.

THE PAPERWORK REDUCTION ACT requires us to inform you that:

Use of this form is optional. You must perform assessment if a waiver to pay the maintenance fee has been requested. This form is provided to help you attest that annual assessment work has been completed in lieu of paying the maintenance fee for your claim(s). Submission of the requested information is necessary to obtain or retain a benefit.

You do not have to respond to this or any other Federal agency-sponsored information collection unless it displays a valid OMB control number.

BURDEN HOURS STATEMENT: The estimated public reporting burden for this form is 30 minutes per response, including the time for reviewing instructions, gathering and maintaining data, and completing and reviewing the form. You may submit comments regarding the burden estimate or any other aspect of this form to: U.S. Department of the Interior, Bureau of Land Management (1004-0114), Bureau Information Collection Clearance Officer (WO-630), 1849 C Street, N.W., Room 2134LM, Washington, D.C. 20240.

RECEIVED
BLM AZ REGIONAL OFFICE
2014 JUL 24 P 3:19
PHOENIX, ARIZONA

markings sufficient to appropriately designate the corner of the claim to which it pertains and the name of the claim(s).

I hereby certify under penalty of perjury under the laws of the State of Arizona that the foregoing statements are true and correct:

[Signature] Date: 8/27/15
(Signature of person responsible for above statement)

Title 18 U.S.C. 1001 and 43 U.S.C. 1212 make it a crime for any person knowingly and willfully to make to any department or agency of the United States any false, fictitious or fraudulent statements or representations as to any matter within its jurisdiction.


Notary Block

SUBSCRIBED AND SWORN TO before me, this 27th day of August 20 17

By: [Signature]
(Signature of Affiant)

Title: Nathan's Traveling Notary Public

My Commission Expires: 04/2017



INSTRUCTIONS

1. This is an optional form that may be used to satisfy the requirements for the Bureau of Land Management (BLM) under the provisions of 43 U.S.C. §1744 and 30 U.S.C. §28-28d and the regulations thereunder (43 CFR part 3835). Since local and State laws may vary, you should contact your local and State agencies where the claims are located to ensure all applicable laws and requirements are satisfied.
2. The claimant(s) must fill in the date in paragraph 1 for the applicable assessment year and the county and state where the claims are located.
3. All claim names, BLM serial numbers, legal descriptions, and original county recording information must be listed for the claims pertaining to this assessment notice.
4. The claimant(s) must complete paragraph 2 listing all labor or improvements which was performed on or did benefit the subject mining claims. The value and date of the labor or improvements must also be listed. The total amount of labor or improvements can be listed, but the total expenditure must equal at least \$100 for each claim.
5. The names and current mailing addresses of the person(s) performing the labor shall be listed in paragraph 3.
6. The name and current mailing address of each owner (claimant) of the claims shall be listed in paragraph 4. The mailing address shall be the owner's address and not the address of an agent or anyone representing the claimant. Be sure to note if there has been a change of address.
7. Paragraph 5 shall be completed to show the date it was verified that all monuments required by law were properly erected, all notices were posted, and that corners were appropriately designated for all claims listed.
8. An exact legible reproduction or duplicate (other than microfilm or other electronic media) of this affidavit or another type of affidavit of assessment work that you file or will file in the county where each claim is located, must be filed with the BLM on or before December 30 of the calendar year in which the assessment year ends. For mill or tunnel sites, a separate notice of intent to hold must be filed with the BLM on or before December 30. Requirements for filing a notice of intent to hold can be found at 43 CFR 3835.33.
9. A processing fee of \$10 for each claim listed must be remitted to the BLM along with this or any other affidavit of assessment work.

PHOENIX, ARIZONA
RECEIVED
215 SEP - 1 P 1:35

United States Department of the Interior
 Bureau of Land Management
 LANDS/RECREATION & PLANNING
 ONE N CENTRAL AVE
 PHOENIX, AZ 85004 -2203
 Phone: 602-417-9200

Receipt

No: 3385118

Transaction #: 3483452	
Date of Transaction: 09/02/2015	
CUSTOMER:	
PAT MCMAHAN 3550 E EL PASO DR COTTONWOOD, AZ 86326-5717 US	

LINE #	QTY	DESCRIPTION	REMARKS	UNIT PRICE	TOTAL
1	1.00	LOCATABLE MINERALS / MINING CLAIMS-NOT NEW-UNADJUD, ONE AUTH NO. ONLY / MINING CLAIM MONEY RECEIVED CASES: AMC418035/\$10.00	WAIVER - 1 2016 / POL - 1 2015	- n/a -	10.00
TOTAL:					\$10.00

PAYMENT INFORMATION					
1	AMOUNT:	10.00	POSTMARKED:	08/28/2015	
	TYPE:	CHECK	RECEIVED:	09/01/2015	
	CHECK NO:	2686			
	NAME:	MCMAHAN, PAT 3550 E EL PASO DR COTTONWOOD AZ 86326-5717 US			

REMARKS

This receipt was generated by the automated BLM Collections and Billing System and is a paper representation of a portion of the official electronic record contained therein.

ENTERED
 SEP 08 2015
 BY: *et*

UNITED STATES DEPARTMENT OF THE INTERIOR
BUREAU OF LAND MANAGEMENT

MC NATIONWIDE CLAIMANT LISTING
September 10, 2015

	AZ	CO	NM	OR	National Total
Cust	CLAIMANT	CLAIMANT	CLAIMANT	CLAIMANT	
MCPAHAN PAT 3550 E EL PASO DR COTTONWOOD, AZ 86326-5717	3	4	1	1	9

UNITED STATES
DEPARTMENT OF THE INTERIOR
BUREAU OF LAND MANAGEMENT

MAINTENANCE FEE WAIVER CERTIFICATION

ADH

095

AMC 418035

FORM APPROVED
OMB NO. 1004-0114
Expires: October 31, 2016

SEE INSTRUCTIONS ON PAGE 2

- This small miner waiver is filed for the assessment year beginning on September 1, 2014 and ending on September 1, 2015.
- The undersigned and all related parties owned ten or fewer mining claims, mill, or tunnel sites located and maintained on Federal lands in the United States of America on September 1, 2014.
- The undersigned have performed the assessment work required by law for each mining claim listed prior to filing this waiver and understand that by filing this form, the undersigned must file an affidavit of assessment work with the Bureau of Land Management (BLM) by the December 30th following the filing of this waiver.
- The undersigned understand that if the assessment work obligation has not yet come due under 30 U.S.C. 28 (for those claims in their first assessment year only), a notice of intent to hold reciting this condition must be recorded by the December 30th following the filing of this waiver.
- The undersigned understand that mill and tunnel sites may also be listed on this waiver and be waived from payment of the maintenance fee, and that a notice of intent to hold for these sites is required to be filed with the BLM by the December 30th following the filing of this waiver.
- The undersigned understand and acknowledge that pursuant to 43 U.S.C. 1212 and 18 U.S.C. 1001, the filing or recording of a false, fictitious, or fraudulent document with the BLM may result in a fine of up to \$250,000, a prison term not to exceed five years, or both.
- The mining claims, mill or tunnel sites for which this waiver from payment of the maintenance fees is requested are:

CLAIM OR SITE NAME	BLM RECORDATION SERIAL NUMBER
1. Boulder	AMC 418035 ✓
2.	
3.	
4.	
5.	
6.	
7.	
8.	
9.	
10.	

The owner(s) (claimants) of the above mining claims and sites are:

Pat McMahan

(Owner's Name - Please Print)

3550 E. El Paso Drive ✓

(Owner's Mailing Address)

Pat McMahan

(Owner's Signature)

Cottonwood

AZ

86326

(City)

(State)

(Zip Code)

(Owner's Name - Please Print)

(Owner's Mailing Address)

(Owner's Signature)

(City)

(State)

(Zip Code)

(Owner's Name - Please Print)

(Owner's Mailing Address)

(Owner's Signature)

(City)

(State)

(Zip Code)

(Owner's Name - Please Print)

(Owner's Signature)

(Owner's Mailing Address)

(City)

(State)

(Zip Code)

(Continued on page 2)

NW CHECKED SEP 22 2014
FB

ENTERED
AC 483
SEP 08 2014
FB
BY:

RECEIVED
BLM AT STATE OFFICE
2014 JUN 24 P 3:19
PHOENIX, ARIZONA

(Owner's Name - Please Print)

(Owner's Signature)

(Owner's Mailing Address)

(City)

(State)

(Zip Code)

(Owner's Name - Please Print)

(Owner's Signature)

(Owner's Mailing Address)

(City)

(State)

(Zip Code)

(Owner's Name - Please Print)

(Owner's Signature)

(Owner's Mailing Address)

(City)

(State)

(Zip Code)

(Owner's Name - Please Print)

(Owner's Signature)

(Owner's Mailing Address)

(City)

(State)

(Zip Code)

18 U.S.C. 1001 and 43 U.S.C. 1212 make it a crime for any person knowingly and willfully to make to any department or agency of the United States any false, fictitious or fraudulent statements or representations as to any matter within its jurisdiction.

INSTRUCTIONS

1. This certification is made under the provisions of 43 U.S.C. § 1744 and 30 U.S.C. §28-28k and the regulations thereunder (43 CFR Part 3830).
2. The claimant(s) must fill in the dates in paragraph 1 for the beginning and ending of the assessment year for which this waiver is sought.
3. The claimant(s) must fill in the date in paragraph 2 for the beginning of the assessment year for which this waiver is sought.
4. All claim and site names and BLM serial numbers must be listed for the mining claims, mill sites, and tunnel sites for which the waiver is sought.
5. All owners of the mining claims, mill sites, and tunnel sites and their addresses must be given.
6. This waiver form must be signed by all the claimants or their designated agent, in original form. If an agent is designated, a notarized designation of agent, signed by all of the claimants with proper address given, must be submitted with this waiver.
7. This form must be filed no later than September 1st for the upcoming assessment year in the BLM State Office where the mining claims or sites are recorded, or the waiver cannot be granted by the BLM. (Example: To obtain a waiver for the assessment year 2012, which begins on September 1, 2011, you must qualify for and file for a waiver no later than September 1, 2011, in the proper BLM State Office.)
8. For all mining claims which require assessment work, you must record an affidavit of labor on or before the December 30th immediately following the filing of this waiver. For all other mining claims or sites waived, you must record a notice of intent to hold on or before the December 30th immediately following the filing of this waiver.
9. Mill and tunnel sites may also be listed on this waiver and be waived from payment of the maintenance fee. A notice of intent to hold for these sites is required to be filed by the December 30th following the filing of this waiver.

RECEIVED
BLM ARIZONA STATE OFFICE
JUL 24 P 3:19
PHOENIX, ARIZONA

FOR OFFICIAL USE ONLY

AFFIDAVIT OF ANNUAL ASSESSMENT WORK

AMC 418035

WHEN RECORDED, MAIL DOCUMENT TO:

NAME: Pat McMahan

ADDRESS: 3550 E. El Paso Drive

CITY, STATE, ZIP: Cottonwood, AZ 86326

FOR COUNTY RECORDER'S USE

No. of Claims ¹ _____
x \$10/claim
Total due BLM \$ 10.00

TO ALL WHOM IT MAY CONCERN:

- 1. The undersigned certifies that at least \$100 per claim was expended for development, labor and improvements, or equivalent value added, as the annual assessment work for the assessment year ending September 1, ²⁰¹⁴ for the following contiguous unpatented mining claim(s), located in the County of Greenlee, in the State of Arizona.

BLM Serial No.	Name of Claim	Tp Rg Sec Mer				County Recordation Book and Page No.	Date
		Example: 13N 5E 14 MDM					
AMC 418035	Boulder	T21	R30E	21			

RECEIVED
BLM STATE OFFICE
2014 JUL 24 P 3:19
PHOENIX, ARIZONA

(Continued on page 2)

ENTERED
JUL 28 2014
BY: RAM

#3084924

2. Type of labor and improvements (specify what was done and give the total value for that labor and improvement to show at least \$100 for each claim). If a geological, geochemical, or geophysical survey was performed, as per 30 U.S.C. 28-1, reference the title of the report of survey, give cost and date of the survey and report, and indicate it was filed with the County Recorder:

Description of Work Performed	Value of Work Performed	Date Work Was Performed
Digging & Prospecting	\$100.00	June 1, 2014

3. Name and mailing address of each person who performed the labor and improvements:

Name (please print)
Pat McMahan

Current Mailing Address (please print)
3550 E. El Paso Drive, Cottonwood, AZ 86326


4. Name and mailing address of each person who holds and claims the subject mining claim(s) for the valuable minerals contained therein. Be sure to indicate if there is a change of address:

Name (please print)
Pat McMahan

Current Mailing Address (please print)
3550 E. El Paso Drive, Cottonwood, AZ 86326

RECEIVED
 PLM APT OFFICE
 2014 JUL 24 P 3:10
 PHOENIX, ARIZONA

5. The undersigned testifies that on the date of October 15, 2012, all monuments required by law were erected upon the subject claim(s), and all notices required by law were posted on the subject claim(s) or copies thereof were in place, and at said date, each corner monument bore or contained



AMC 418035

Mining Claim Recordation
BLM Arizona State Office
One N. Central Avenue Suite 800
Phoenix, Az 85004-4427
602-417-9200

7/05/14

Ref: Mining Claim # AMC 418035
Claim name: Boulder

Gentlemen:

Enclosed is a check for \$10.00 for the above referenced claim in Greenlee County.

Also enclosed is a "Maintenance Fee Payment Waiver Certification" with my original signature.

Also enclosed is an "Affidavit of Labor and Improvement" signed by me and notarized.

If anything else is required, please notify me.

Thank you,

Sincerely,



Pat McMahan
3550 E. El Paso Dr.
Cottonwood, Az 86326
928-300-8333

RECEIVED
BLM ARIZONA STATE OFFICE
2014 JUL 24 P 3:19
PHOENIX, ARIZONA

McMahan
3550 E. El Paso Dr.
Cottonwood, AZ 86326

Pat McMahan
3550 E. El Paso Dr.
Cottonwood, AZ 86326

PORTLAND, OR 9720

21 JUL 2014 PM 1 L

RECEIVED
BLM AZ STATE OFFICE

2014 JUL 24 P 2:56

PHOENIX, ARIZONA



Mining Claim Recordation
BLM Arizona State Office
One N. Central Avenue Suite 800
Phoenix, Az 85004-4427

85004442700



United States Department of the Interior
 Bureau of Land Management
 LANDS/RECREATION & PLANNING
 ONE N CENTRAL AVE
 PHOENIX, AZ 85004 -2203
 Phone: 602-417-9200



Receipt

No: 3084924

Transaction #: 3176245	
Date of Transaction: 07/25/2014	
CUSTOMER:	
PAT MCMAHAN 3550 E EL PASO DR COTTONWOOD, AZ 86326-5717 US	

LINE #	QTY	DESCRIPTION	REMARKS	UNIT PRICE	TOTAL
1	1.00	LOCATABLE MINERALS / MINING CLAIMS-NOT NEW-UNADJUD, ONE AUTH NO. ONLY / MINING CLAIM MONEY RECEIVED CASES: AMC418035/\$10.00	MAINT FEE WAIVER (1) 2015 / POL (1) 2014	- n/a -	10.00
TOTAL:					\$10.00

PAYMENT INFORMATION					
1	AMOUNT:	10.00	POSTMARKED:	07/21/2014	
	TYPE:	CHECK	RECEIVED:	07/24/2014	
	CHECK NO:	2617			
	NAME:	MCMAHAN, PAT 3550 E EL PASO DR COTTONWOOD AZ 86326-5717 US			

REMARKS

This receipt was generated by the automated BLM Collections and Billing System and is a paper representation of a portion of the official electronic record contained therein.

UNITED STATES
DEPARTMENT OF THE INTERIOR
BUREAU OF LAND MANAGEMENT

MAINTENANCE FEE WAIVER CERTIFICATION

SEE INSTRUCTIONS ON PAGE 2

AH

100

418035

FORM APPROVED
OMB NO. 1004-0114
Expires: August 31, 2013

1. This small miner waiver is filed for the assessment year beginning on September 1, 2013 and ending on September 1, 2014.
2. The undersigned and all related parties owned ten or fewer mining claims, mill, or tunnel sites located and maintained on Federal lands in the United States of America on September 1, 2013.
3. The undersigned have performed the assessment work required by law for each mining claim listed prior to filing this waiver and understand that by filing this form, an affidavit of assessment work must be recorded by the December 30th following the filing of this waiver.
4. The undersigned understand that if the assessment work obligation has not yet come due under 30 U.S.C. 28 (for those claims in their first assessment year only), a notice of intent to hold reciting this condition must be recorded by the December 30th following the filing of this waiver.
5. The undersigned understand that mill and tunnel sites may also be listed upon this waiver and be waived from payment of the maintenance fee, and that a notice of intent to hold for these sites is required to be recorded by the December 30th immediately following the filing of this waiver.
6. The undersigned understand and acknowledge that pursuant to 43 U.S.C. 1212 and 18 U.S.C. 1001, the filing or recording of a false, fictitious, or fraudulent document with the Bureau of Land Management may result in a fine of up to \$250,000, a prison term not to exceed five years, or both.
7. The mining claims, mill or tunnel sites for which this waiver from payment of the maintenance fees is requested are:

CLAIM OR SITE NAME	BLM RECORDATION SERIAL NUMBER
1. Boulder	✓ AMC 418035
2.	
3.	
4.	
5.	
6.	
7.	
8.	
9.	
10.	

The owner(s) (claimants) of the above mining claims and sites are:

Pat McMahan
(Owner's Name - Please Print)

Pat McMahan
(Owner's Signature)

3550 E. El Paso Dr.
(Street or P.O. Box)

Cottonwood AZ 86326
(City) (State) (Zip Code)

(Owner's Name - Please Print)

(Owner's Signature)

(Street or P.O. Box)

(City) (State) (Zip Code)

(Owner's Name - Please Print)

(Owner's Signature)

(Street or P.O. Box)

(City) (State) (Zip Code)

ENTERED
SEP . 2 2013
BY: *TS*

RECEIVED
BLM AZ STATE OFFICE
2013 JUL 18 PM 2:59
PHOENIX, ARIZONA

(Owner's Name - Please Print)

(Owner's Signature)

(Street or P.O. Box)

(City)

(State)

(Zip Code)

(Owner's Name - Please Print)

(Owner's Signature)

(Street or P.O. Box)

(City)

(State)

(Zip Code)

(Owner's Name - Please Print)

(Owner's Signature)

(Street or P.O. Box)

(City)

(State)

(Zip Code)

(Owner's Name - Please Print)

(Owner's Signature)

(Street or P.O. Box)

(City)

(State)

(Zip Code)

Title 18 U.S.C. Section 1001 and Title 43 U.S.C. Section 1212 makes it a crime for any person knowingly and willfully to make to any department or agency of the United States any false, fictitious or fraudulent statements or representations as to any matter within its jurisdiction.

INSTRUCTIONS

1. This certification is made under the provisions of §1744 of Title 43 and § 28-28k of Title 30 of the United States Code; and the regulations thereunder (43 CFR Part 3830).
2. The claimant(s) must fill in the dates in paragraph 1 for the beginning and ending of the assessment year for which this waiver is sought.
3. The claimant(s) must fill in the date in paragraph 2 for the beginning of the assessment year for which this waiver is sought.
4. All claim and site names and Bureau of Land Management (BLM) serial numbers must be listed for the mining claims, mill sites, and tunnel sites for which the waiver is sought.
5. All owners of the mining claims, mill sites, and tunnel sites and their addresses must be given.
6. This waiver form must be signed by all the claimants or their designated agent, in original form. If an agent is designated, a notarized designation of agent, signed by all of the claimants with proper address given, must be submitted with this waiver.
7. This form must be filed no later than September 1st for the upcoming assessment year in the BLM State Office where the mining claims or sites are recorded, or the waiver cannot be granted by the BLM. (Example: To obtain a waiver for the assessment year 2012, which begins on September 1, 2011, you must qualify for and file for a waiver no later than September 1, 2011, in the proper BLM State Office.)
8. For all mining claims which require assessment work, you must record an affidavit of labor on or before the December 30th immediately following the filing of this waiver. For all other mining claims or sites waived, you must record a notice of intent to hold on or before the December 30th immediately following the filing of this waiver.
9. Mill and tunnel sites may also be listed upon this waiver and be waived from payment of the maintenance fee. A notice of intent to hold for these sites is required to be filed by the December 30th following the filing of this waiver.

FOR OFFICIAL USE ONLY

RECEIVED
BLM ARIZONA STATE OFFICE
PHOENIX, ARIZONA
2013 JUN 18 PM 2:59

UNITED STATES
DEPARTMENT OF THE INTERIOR
BUREAU OF LAND MANAGEMENT

FORM APPROVED
OMB NO.: 1004-0114
Expires: August 31, 2013

AFFIDAVIT OF ANNUAL ASSESSMENT WORK

WHEN RECORDED, MAIL DOCUMENT TO:

NAME: Pat McMahan

ADDRESS: 3550 E. El Paso Dr.

CITY, STATE, ZIP: Cottonwood, AZ 86326

RECEIVED
BLM AZ STATE OFFICE
2013 JUL 10 PM 2:59
PHOENIX, ARIZONA

FOR COUNTY RECORDER'S USE

No. of Claims 1

x \$10/claim

Total due BLM \$ \$10.00

TO ALL WHOM IT MAY CONCERN:

- The undersigned certifies that at least \$100 per claim was expended for development, labor and improvements, or equivalent value added, as the annual assessment work for the assessment year ending September 1, 2013 for the following contiguous unpatented mining claim(s), located in the County of Greenlee, in the State of Arizona.

BLM Serial No.	Name of Claim	Tp Rg Sec Mer				County Recordation Book and Page No.	Date
		Example: 13N 5E 14 MDM					
AMC 418035	Boulder	T21	R30E	21			10/15/13

(Continued on page 2)

ENTERED
AUG 28 2013
BY: AT

NO. OF CLAIMS 1
AMOUNT \$10.00
RECEIPT NO. 2835778
INIT. AA
** BLM-ASO**

2. Type of labor and improvements (specify what was done and give the total value for that labor and improvement to show at least \$100 for each claim). If a geological, geochemical, or geophysical survey was performed, as per 30 U.S.C. 28-1, reference the title of the report of survey, give cost and date of the survey and report, and indicate it was filed with the County Recorder:

Description of Work Performed	Value of Work Performed	Date Work Was Performed
Hand Digging	\$100.00	10/20/12

3. Name and mailing address of each person who performed the labor and improvements:

Name (please print)
Pat McMahan

Current Mailing Address (please print)
3550 E. El Paso Dr. Cottonwood AZ 86326

4. Name and mailing address of each person who holds and claims the subject mining claim(s) for the valuable minerals contained therein. Be sure to indicate if there is a change of address:

Name (please print)
Pat McMahan

Current Mailing Address (please print)
3550 E. El Paso Dr. Cottonwood AZ 86326

5. The undersigned testifies that on the date of October 15, 2012 all monuments required by law were erected upon the subject claim(s), and all notices required by law were posted on the subject claim(s) or copies thereof were in place, and at said date, each corner monument bore or contained

RECEIVED
 BLM AZ STATE OFFICE
 PHOENIX, ARIZONA
 2012 JUL 10 PM 2:55

ENTERED
 AUG 5 8 2012

markings sufficient to appropriately designate the corner of the claim to which it pertains and the name of the claim(s).

I hereby certify under penalty of perjury under the laws of the State of Arizona that the foregoing statements are true and correct:

[Signature]
(Signature of person responsible for above statement)

Date: 7/15/13

Title 18 U.S.C. 1001 and 43 U.S.C. 1212 make it a crime for any person knowingly and willfully to make to any department or agency of the United States any false, fictitious or fraudulent statements or representations as to any matter within its jurisdiction.

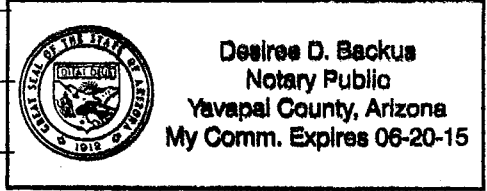
Notary Block

SUBSCRIBED AND SWORN TO before me, this 17th day of July 20 13

By: [Signature]
(Signature of Affiant)

Title: Notary Public

My Commission Expires: 6-20-15



INSTRUCTIONS

1. This is an optional form that may be used to satisfy the requirements for the Bureau of Land Management (BLM) under the provisions of 43 U.S.C. §1744 and 30 U.S.C. §28-28d and the regulations thereunder (43 CFR part 3835). Since local and State laws may vary, you should contact your local and State agencies where the claims are located to ensure all applicable laws and requirements are satisfied.
2. The claimant(s) must fill in the date in paragraph 1 for the applicable assessment year and the county and state where the claims are located.
3. All claim names, BLM serial numbers, legal descriptions, and original county recording information must be listed for the claims pertaining to this assessment notice.
4. The claimant(s) must complete paragraph 2 listing all labor or improvements which was performed on or did benefit the subject mining claims. The value and date of the labor or improvements must also be listed. The total amount of labor or improvements can be listed, but the total expenditure must equal at least \$100 for each claim.
5. The names and current mailing addresses of the person(s) performing the labor shall be listed in paragraph 3.
6. The name and current mailing address of each owner (claimant) of the claims shall be listed in paragraph 4. The mailing address shall be the owner's address and not the address of an agent or anyone representing the claimant. Be sure to note if there has been a change of address.
7. Paragraph 5 shall be completed to show the date it was verified that all monuments required by law were properly erected, all notices were posted, and that corners were appropriately designated for all claims listed.
8. An exact legible reproduction or duplicate (other than microfilm or other electronic media) of this affidavit or another type of affidavit of assessment work that you file or will file in the county where each claim is located, must be filed with the BLM on or before December 30 of the calendar year in which the assessment year ends. For mill or tunnel sites, a separate notice of intent to hold must be filed with the BLM on or before December 30. Requirements for filing a notice of intent to hold can be found at 43 CFR 3835.33.
9. A processing fee of \$10 for each claim listed must be remitted to the BLM along with this or any other affidavit of assessment work.

RECEIVED
BLM
YAVAPAI COUNTY OFFICE
JUL 18 PM 2:59
PHOENIX, ARIZONA
Form 830-4, page 3

Mining Claim Recordation
BLM Arizona State Office
One N. Central Avenue Suite 800
Phoenix, Az 85004-4427
602-417-9200

7/17/13

Ref: Mining Claim # AMC 418035
Claim name: Boulder

Gentlemen:

Enclosed is a check for \$10.00 for the above referenced claim in Greenlee County.


Also enclosed is a "Maintenance Fee Payment Waiver Certification" with my original signature.

Also enclosed is an "Affidavit of Labor and Improvement" signed by me and notarized.

If anything else is required, please notify me.

Thank you,

Sincerely,



Pat McMahan
3550 E. El Paso Dr.
Cottonwood, Az 86326
928-300-8333

RECEIVED
BLM AZ STATE OFFICE
PHOENIX, ARIZONA
2013 JUL 18 PM 2:53

Pat McMahan
3550 E. El Paso Dr.
Cottonwood, AZ 86326

RECEIVED
BLM AZ STATE OFFICE

2013 JUL 18 PM 2: 59

PHOENIX, ARIZONA

Mining Claim Recordation
Blm Arizona State Office
One N. Central Avenue Suite 800
Phoenix, AZ 85004-4427



1000



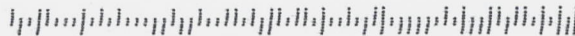
85004

U.S. POSTAGE
PAID
COTTONWOOD, AZ
86326
JUL 17, 13
AMOUNT

\$0.66

00098220-14

8500434427 0041



United States Department of the Interior
Bureau of Land Management
 LANDS/RECREATION & PLANNING
 ONE N CENTRAL AVE
 PHOENIX, AZ 85004 -2203
 Phone: 602-417-9200

Receipt

No: 2835778

Transaction #: 2921291	
Date of Transaction: 07/19/2013	
CUSTOMER:	
PAT MCMAHAN 3550 E EL PASO DR COTTONWOOD, AZ 86326-5717 US	

LINE #	QTY	DESCRIPTION	REMARKS	UNIT PRICE	TOTAL
1	1.00	LOCATABLE MINERALS / MINING CLAIMS-NOT NEW-UNADJUD, ONE AUTH NO. ONLY / MINING CLAIM MONEY RECEIVED CASES: AMC418035/\$10.00	MAINT FEE WAIVER (1) 2014 / POL (1) 2013	- n/a -	10.00
TOTAL:					\$10.00

PAYMENT INFORMATION					
1	AMOUNT:	10.00	POSTMARKED:	07/17/2013	
	TYPE:	CHECK	RECEIVED:	07/18/2013	
	CHECK NO:	2071			
	NAME:	MCMAHAN, PAT 3550 E EL PASO DR COTTONWOOD AZ 86326-5717 US			

REMARKS

This receipt was generated by the automated BLM Collections and Billing System and is a paper representation of a portion of the official electronic record contained therein.

NOTICE!!

These documents have been scanned!

Do not place un-scanned documents beneath this notice!

Do not remove this notice from this file!

GPO Jacket No. 560-102
Print Order 61540
Rise Business Services, LLC
Job=AZ15 5/13/2019



Box Number= AZ15044



Claim Begin-End: AMC418035-AMC418035

6 Location Notices-Amendments and Supporting Documents



AZ15044-14

AMC417667-AMC418586

**DEPARTMENT OF THE INTERIOR
BUREAU OF LAND MANAGEMENT
MINING CLAIMS**

(LIVE) Serial Register Page

Run Date/Time: 10/23/2012 03:13 PM

01 05-10-1872;017STAT0091;30USC26,28,34
Case Type 384101: LODE CLAIM
Claim Name: BOULDER
Commodity :
Case Disposition: ACTIVE
Required Maintenance Fee: \$140.00

Total Acres
7.350

Serial Number
AMC418035
Lead File Number
AMC418035

Name & Address	Int Rel	% Interest
ALLGIER KENNETH 858 N 95TH PL MESA, AZ 85207-5207	CLAIMANT	0.0000000

Mer Twp	Rng	Sec	Quadrant	District/Field Office	County
14	0040S	0300E	021	NE,NW SAFFORD FO	GREENLEE

Act Date	Code	Action	Action Remarks	Receipt Number
10/15/2012	403	LOCATION DATE		
10/15/2012	395	RECORDATION NOTICE RECD	1	2673138
10/15/2012	484	LOCATION YEAR / MAINTENANCE	2013;\$140	2673138
10/15/2012	404	COUNTY RECORDATION	201200802	
10/15/2012	501	ACCT ADV IN LEAD FILE	AMC418035;	

Line Nr Remarks

MINING CLAIM STATUS REPORT

DATA ENTERED OCT 23 2012

MTP Checked by sc
GEO Checked by sc

LEAD SERIAL NUMBER AMC 418035 thru AMC _____

OF CLAIMS & TYPE

1 LODE
_____ PLACER
_____ ASSOCIATION PLACER
_____ MILL SITE
_____ TUNNEL SITE

CHARGES

Location Fee @ \$34 = \$ 34
Processing Fee @ \$15 = \$ 15
Maintenance Fee @ \$140 = \$ 140
Overage (+) \$ _____
Shortage (-) \$ _____
Other Fees \$ _____
TOTAL \$ 189

TOTAL CLAIM ACREAGE? 7

OF LOCATORS? 1

DOCUMENTS RECEIVED VIA -

Over-the-Counter Mail

TIMELY FILED?

Yes No

LEGAL DESCRIPTION - T 45 R 30 E SEC 021
T _____ R _____ SEC _____
T _____ R _____ SEC _____
T _____ R _____ SEC _____

BLM FOREST SERVICE Apache Forest SUBJ TO PL 359: Yes No

WILDERNESS AREA: No Yes

SPLIT ESTATE - N/A SX PX SRHA OTHER

Proper Notice Filed if Located on SHRA Lands? N/A Yes No

RECONVEYED MINERALS ON BLM LANDS REQUIRE OPENING ORDERS FROM 1944 TO 1993 -

Open to Entry on: _____ N/A

COMMENTS/STATUS - VOID PARTIALLY VOID PVT MINERALS WITHDRAWN LANDS
OTHER

Claimant acknowledges that portions of the following claims(s) site(s) may be void or voidable.

Printed Name of Claimant _____ Signature of Claimant _____

***** FINAL ADJUDICATION *****

DATE MAY 08 2013 INITIALS PB

AMC418034

UCL 38 3034 W

Kenneth D. Allgier
58 N 95th Pl
NESA AZ 85207

2012-00102
Page 1 of 2
Requested By: Kenneth D Allgier
Berta Manuz Recorder, Greenlee County, AZ
10-15-2012 08:08 AM Recordings Fee \$10.00



LOCATION NOTICE FOR LODE MINING CLAIM

NOTICE IS HEREBY GIVEN that the BOWLER
_____ lode mining claim has been located

by KENNETH D ALLGIER whose current mailing
address is 58 N 95TH PLACE
NESA AZ 85207

RECEIVED
D.L.M. AZ STATE OFFICE
2012 OCT 15 P 1:24
PHOENIX, AZ
BLM
Date
Stamp

Entered
1- New ID
OCT 23 2012
PB

The general course of this claim is NORTH + SOUTH and it is situated in GREENLEE
County, Arizona. This claim is 800 feet in length and 400 feet in width. This claim runs
from the location monument on which this location notice is posted approximately 400 feet in a
SOUTHWEST direction to the SOUTH end line and 400 feet in a NORTHEAST direction to the
NORTH end line. This claim is marked by six monuments, one at each corner and one at the center of each
end line of the claim.

The location monument on which this notice is posted is situated within Section 21, Township 4

SOUTH Range 30 EAST Gila Salt River Base and Meridian, Arizona and this claim encompasses portions
of the following quarter section (s), section (s), Township (s) and Range (s) E2 OF THE NW 1/4 OF THE
NE 1/4 SECT 21 W1 OF THE NE 1/4 OF THE NE 1/4 OF SECT 11
Gila Salt River Base and Meridian, Arizona. T 4 SOUTH RANGE 30 EAST

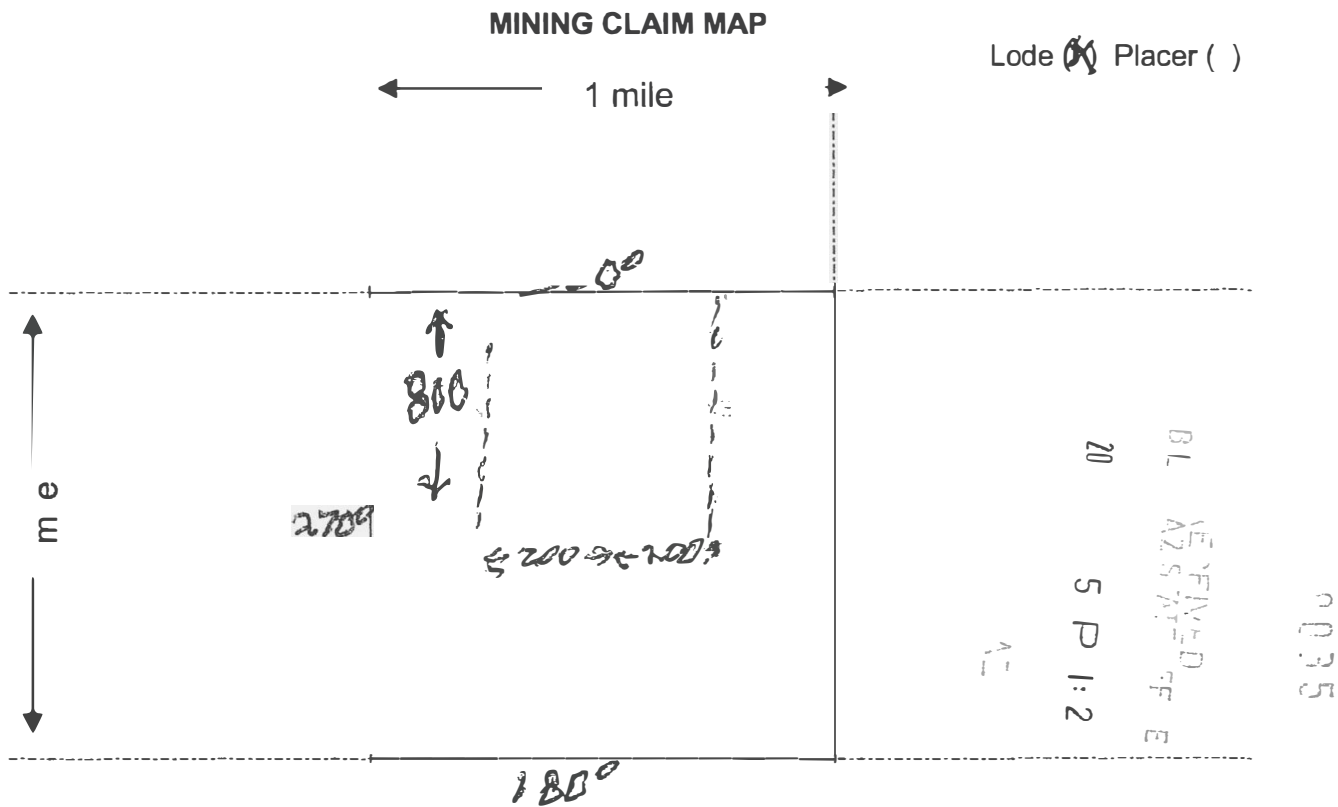
The locality of this claim with reference to some natural object or permanent monument and additional information
(if any) concerning its locality are as follows: MULLIGAN PEAK

DATED AND POSTED on the ground this 15th day of OCTOBER, 2012.

LOCATOR (s) Kennedyalley

Form MCF100
Revised July 2005

AMC418035



Scale : 1" = 2000 feet



1. The above map depicts the BOULDER mining claim, which is located in Section (s) 36, Township 4 S, Range 30 E, Gila and Salt River Base and Meridian, GREENLEY County, Arizona.

2. The type of corner and location monuments used are as follows: _____

3' STONE MONUMENTS

3. The bearings and distances in degrees and feet between claim corners are as depicted on the map.

Form MCF100a
Revised July 2005

This form is available from the Arizona Department of Mines & Mineral Resources and may be reproduced.

DEPARTMENT OF INTERIOR
BUREAU OF LAND MANAGEMENT

Input Parameters for Geographic Report with Land

System Id = CR

Admin State = AZ

Geo State =

Casetype Begins With

Case Disp Txt = AUTHORIZED, CANCELLED, EXPIRED, PENDING, REJECTED, RELINQUISHED, VOID, WITHDRAWN

Mer Twp Rng = 14 0040S 0300E

Section = 021, 999

Mtrs =

Commodity =

Commodity Txt =

Pending Org =

Pend Org Decode =

Total Rows Returned: 0

